

DOCUMENTS on DEPOSIT

**Kent
County
Council**
kent.gov.uk



**These documents should remain
available for public inspection until
4 January 2021**

In the Borough of Gravesham

**THE KENT COUNTY COUNCIL
(VARIOUS ROADS, GRAVESHAM)
(STOPPING, WAITING & LOADING PROHIBITONS &
RESTRICTIONS, PARKING PLACES & CONTROLLED
PARKING ZONES) (AMENDMENT No.19) ORDER 2020**

Please return to:

**Schemes Planning Delivery Team
Ashford Highways Depot
4 Javelin Way
Henwood Industrial Estate
Ashford
Kent
TN24 8AD**

**THE KENT COUNTY COUNCIL
(VARIOUS ROADS, GRAVESHAM)
(STOPPING, WAITING & LOADING PROHIBITIONS &
RESTRICTIONS, PARKING PLACES & CONTROLLED
PARKING ZONES) (AMENDMENT No.19) ORDER 2020**

ROAD TRAFFIC REGULATION ORDER ACT 1984

The KENT COUNTY COUNCIL, acting as the Local Traffic Authority and in exercise of its powers under Sections 1(1) and (2), 2(1) to (3), 4(2), of part of IV of Schedule 9 to the Road Traffic Regulation Act 1984 ('the Act') and of all other enabling powers, after consultation with the Chief Office of Police in accordance with Part III of Schedule 9 to the Act, hereby intends to make the following order:-

1. This Order shall come into operation on xx day of xxxxxxxx 2021 and may be cited as The Kent County Council (Various Roads, Gravesham) (Stopping, Waiting, and Loading Prohibitions and Restrictions, Parking Places and Controlled Parking Zones) (Amendment 19) Order 2020 ('this Order')
2. The Interpretation Act 1978 shall apply to this Order as it applies for the interpretation of an Act of Parliament.
3. Without prejudice to the validity of anything done or to any liability incurred in respect of any act or omission before the coming into operation of this Order, The Kent County Council (Various Roads, Gravesham) (Stopping, Waiting and Loading Prohibitions and Restrictions, Parking Places and Controlled Parking Zones) (Consolidation) Order 2017 ('the Order of 2017') shall have effect as though:
 - (a) Schedule 2 to the 2017 Order is amended by the replacement of the following Map Schedules:

S10	revision 2 replaced by	S10	revision 3
T10	revision 1 replaced by	T10	revision 2
U12	revision 0 replaced by	U12	revision 1
Y20	revision 0 replaced by	Y20	revision 1

GIVEN under the Common Seal of The Kent County Council

This day of 2021

THE COMMON SEAL OF THE
KENT COUNTY COUNCIL
was hereunto affixed
in the presence of: -

Authorised Signatory

STATEMENT OF REASON



**IN THE BOROUGH OF GRAVESHAM
THE KENT COUNTY COUNCIL
(VARIOUS ROADS, GRAVESHAM)
(STOPPING, WAITING AND LOADING PROHIBITIONS AND RESTRICTIONS,
PARKING PLACES AND CONTROLLED PARKING ZONES)
(AMENDMENT No.19) ORDER 2020**

STATEMENT OF REASONS

The Kent County Council as traffic authority intends to make the Order referred to above and as shown on the drawing accompanying this document for the following reasons :-

- For avoiding danger to persons or other traffic using the road or any other road or for preventing the likelihood of any such danger arising
- For facilitating the passage on the road or any other road of any class of traffic (including pedestrians).

Simon Jones
Director of Highways, Transportation and Waste

PUBLIC NOTICE

**Kent
County
Council**
kent.gov.uk



In the Borough of Gravesham

THE KENT COUNTY COUNCIL (VARIOUS ROADS, GRAVESHAM) (STOPPING, WAITING, AND LOADING PROHIBITIONS AND RESTRICTIONS, PARKING PLACES AND CONTROLLED PARKING ZONES) (AMENDMENT No.19) ORDER 2020

NOTICE is hereby given that the Kent County Council proposes to make an Order under Sections 1, 2, 32, 35, 36, 45, 46, 47, 49, 53, 124 and Part IV of Schedule 9 to the Road Traffic Regulation Act 1984, the Traffic Management Act 2004, the Civil Enforcement of Parking Contraventions (England) General Regulations 2007 and of all other enabling powers and after consultation with the Chief Officer of Police in accordance with Part III of Schedule 9 to the Act.

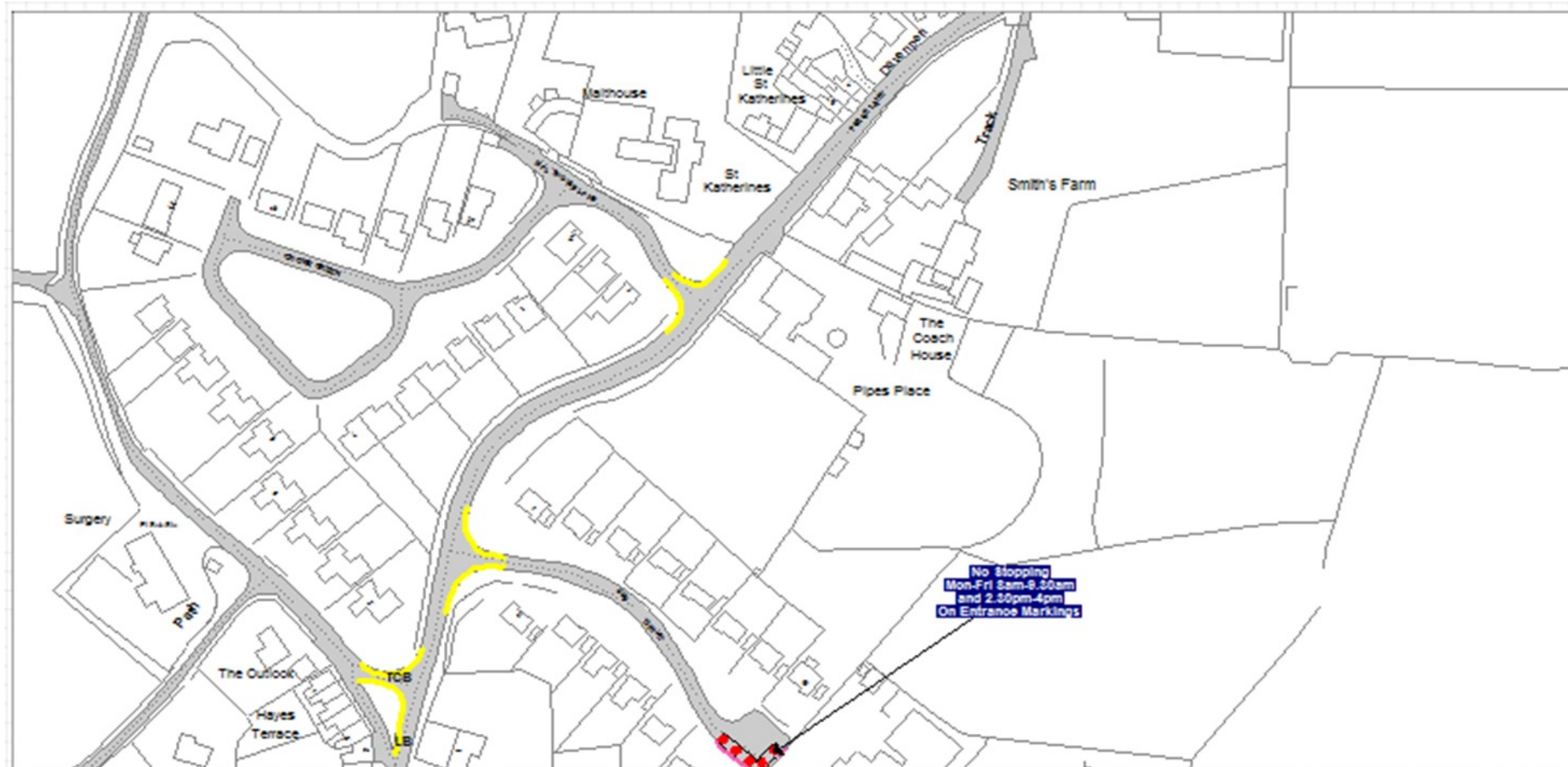
The effect of the Order is to introduce double yellow lines at all times in the following lengths of roads in Shorne and Gravesham:-

COB DRIVE – DYL – On both sides of the junction for a distance of 29 metres in an easterly direction. **CROWN LANE - DYL –** (1) On the north side from the junction with Forge Lane for a distance of 18 metres in a westerly direction. (2) On the south side of the northern arm with The Street for a distance of 14 metres in a westerly direction. **FORGE LANE – DYL -** (1) On the eastern side from the junction with Cob Drive to a point 18 metres south and to a point 14 metres north. (2) On the north western side from the junction with Malthouse Lane to a point 10 metres north east and to a point 16 metres south west. (3) On the west side from the junction with Crown Lane for a distance of 13 metres in a northerly direction. **MALTHOUSE LANE – DYL –** On both side of the junction with Forge Lane for a distance of 14 metres in a north westerly direction. **MEADOW ROAD – DYL -** On both sides of the junction with New House Lane for a distance of 10 metres in a southerly direction. **NEW HOUSE LANE – DYL –** On both sides of the junction with Meadow Road to a point 10 metres east and 10 metres west. **THE STREET – DYL –** On the west side of the northern arm with Crown Lane for a distance of 14 metres in a southerly direction. **KITCHENER AVENUE – School Keep Clear Markings –** On the west side from a point 32 metres south of the junction with Sun Lane for a distance of 25.5 metres in a southerly direction.

A full statement of the Council's reasons for making the proposed Order, a plan indicating the location and the effect and a copy of any other Orders which will be amended by the proposed Order may be examined at Kent Highways, Transportation & Waste, Ashford Highway Depot, Henwood Industrial Estate, Unit 4 Javelin Way, Ashford, Kent TN24 8AD by appointment booked through tro@kent.gov.uk or viewed online from 11 December 2020 at www.kent.gov.uk/highwaysconsultations

Representations supporting or objecting to the proposed Order can be made via our website using the above link or alternatively you can write to The TRO Co-ordinator, Schemes Planning & Delivery Team, Highways, Transportation & Waste, Kent County Council, Ashford Highway Depot, Henwood Industrial Estate, Javelin Way, Ashford, TN24 8AD by 12 noon Monday 4 January 2021.

Simon Jones Director of Highways, Transportation and Waste



**Kent
County
Council**
kent.gov.uk



Order Title:

**THE KENT COUNTY COUNCIL (VARIOUS ROADS, GRAVESHAM)
(STOPPING, WAITING, AND LOADING PROHIBITIONS AND
RESTRICTIONS, PARKING PLACES AND CONTROLLED
PARKING ZONES) (CONSOLIDATION) ORDER 2017**

NOTE: SEE STATIC MAP SCHEDULE LEGEND FOR RESTRICTIONS DISPLAYED

Adjacent Tile References



This map is reproduced from Ordnance Survey material with the permission of Ordnance Survey on behalf of the Controller of Her Majesty's Stationery Office © Crown Copyright. Unauthorised reproduction infringes Crown copyright and may lead to prosecution or civil proceedings.
Kent County Council
Licence No: 100018236 2020

SCALE 1 : 1250 at A3 size

DATE

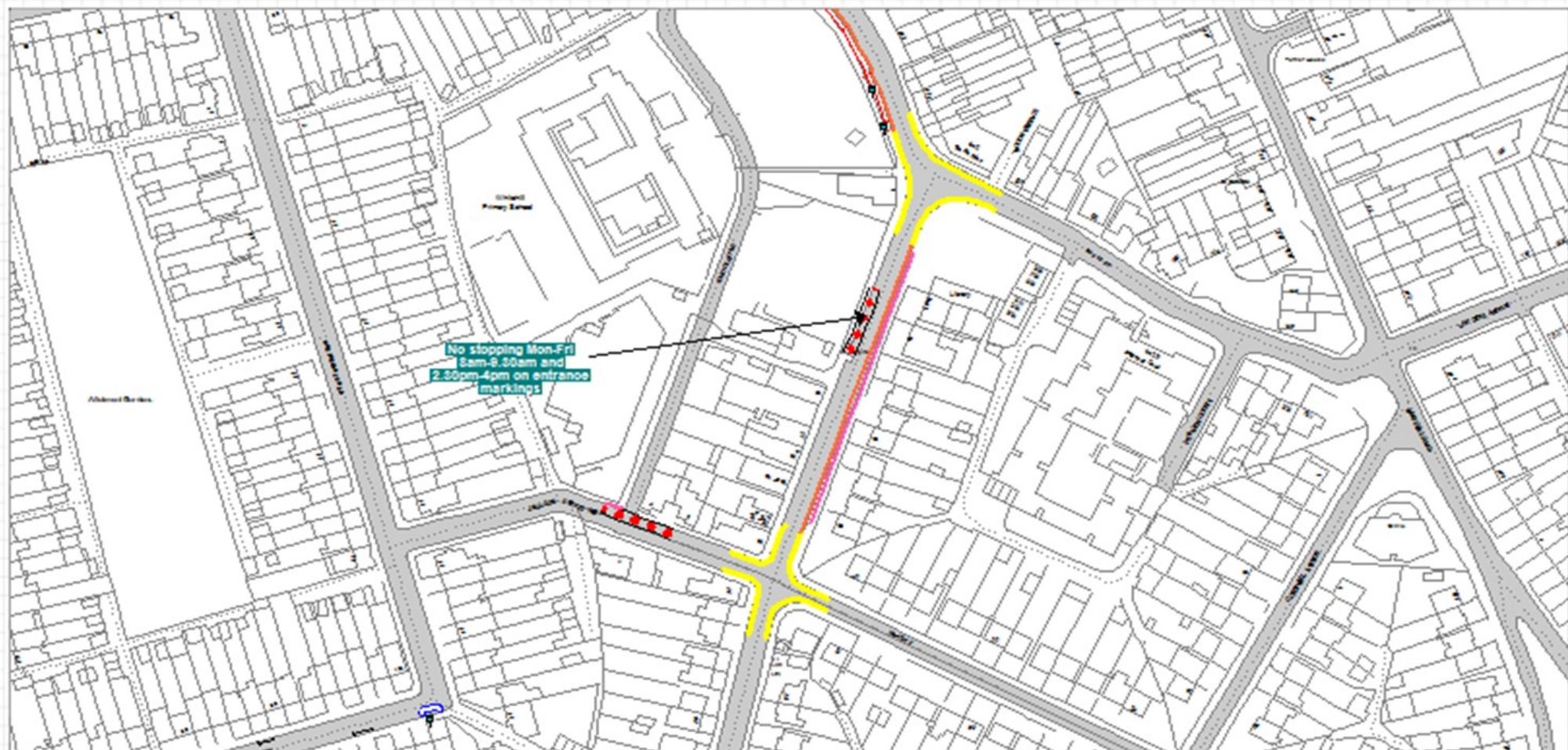
MAP

Tile Ref: Y20

REVISION

DRAFT

STATUS



No stopping Mon-Fri
8am-8.30am and
2.30pm-4pm on entrance
markings

**Kent
County
Council**
kent.gov.uk



Order Title:

**THE KENT COUNTY COUNCIL (VARIOUS ROADS, GRAVE SHAM)
(STOPPING, WAITING, AND LOADING PROHIBITIONS AND
RESTRICTIONS, PARKING PLACES AND CONTROLLED
PARKING ZONES) (CONSOLIDATION) ORDER 2017**

NOTE: SEE STATIC MAP SCHEDULE LEGEND FOR RESTRICTIONS DISPLAYED

Adjacent Tile References



This map is reproduced from Ordnance Survey material with the permission of Ordnance Survey on behalf of the Controller of Her Majesty's Stationery Office © Crown Copyright. Unauthorised reproduction infringes Crown copyright and may lead to prosecution or civil proceedings.
Kent County Council
Licence No: 100019230 2020

SCALE 1 : 1250 at A3 size

DATE

MAP Tile Ref: U12

REVISION DRAFT

STATUS




DO NOT SCALE

© Crown Copyright 2018. All rights reserved. License Number 100010961

Notes:

- Drawing is based on OS Data.

 Proposed 'at any time' parking restrictions

REV	DATE	BY	DESCRIPTION	CHK	APP
P3	08.09.20	JM	Marking Length Reduced	CS	CS
P2	27.04.20	JM	Tracking removed	CS	CS
P1	22.04.20	JM	First Issue	CS	CS

client
ST GEORGE'S C OF E SCHOOL

project
ST GEORGE'S C OF E SCHOOL

title
PROPOSED PARKING RESTRICTIONS

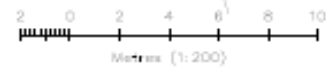
project 13090	drawing H-01	revision P3
------------------	-----------------	----------------

Drawn JM	Checked CS	Approved CS	scale @ A3 1:200	date 08.09.20
-------------	---------------	----------------	---------------------	------------------

status
FOR INFORMATION P



Edgese House, Edgese Park, Sittingbourne Road
Malden, Kent, ME14 2BN
t: 01622 776226 f: 01622 776227
e: info@dhaplanning.co.uk w: www.dhaplanning.co.uk



CAD Reference: A3